

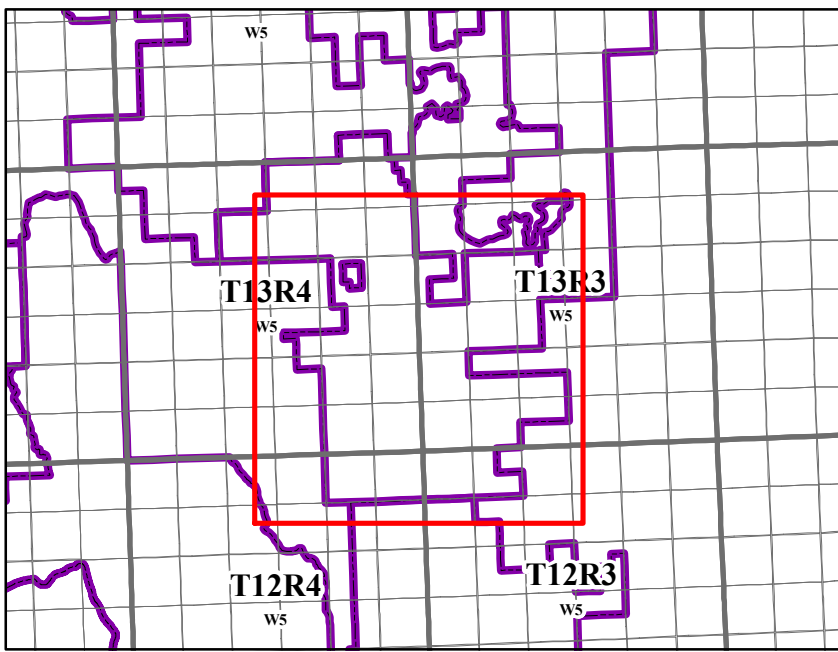


Spray Lake Sawmills



2020-2024
Preliminary Forest Harvest Plan
CTLC020026
(Upper Livingstone)

Legend

Installations	Roads
Bridge, Active	Constructed
Box Crib, Active	Planned
Cattle Guard, Active	Reclaimed
Gate, Active	
Logfill, Active	Cutblocks
Pipeline, Active	Harvested
Bridge, Planned	Laid Out
Box Crib, Planned	Preliminary
Logfill, Planned	Reforested
Pipeline, Planned	
Bridge, Reclaimed	Transportation
Box Crib, Reclaimed	Road - Gravel
Logfill, Reclaimed	Road - Unimproved
Pipeline, Reclaimed	Truck Trail
Box Crib, Stabilized	Road - Unclassified
	Cutline/Trail
IRP - C5	Landuse
Critical Wildlife	Grazing Allotments
Prime Protection	Provincial Rec Area
	PNT
Hydrology	Heritage Rangeland
Major Hydrography	Ecological Reserve
Streams	Natural Area
Watercourses	Wilderness Area
Primary	Wildland Provincial Park
Secondary	C5 Licences
Tertiary	Blue Bonna Trails
	Blue Bonna Coat Creek Camp



1:20,000



Created By: Spray Lake Sawmills (1990) Ltd.
Date: May 5, 2020
Author: Kalina Velez, RPF
Any use or duplication without permission is prohibited.
This map was developed using available information and
Spray Lake Sawmills (1990) Ltd. makes no warranty for
the accuracy or completeness of this map.

