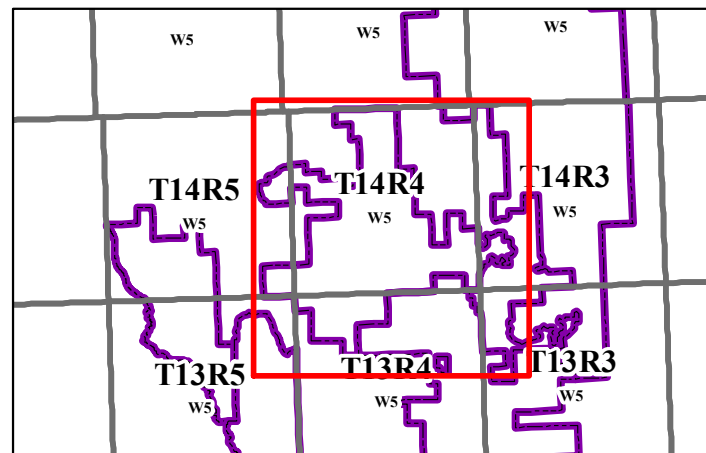






# Spray Lake Sawmills

2018/2019  
Annual Operating Plan  
CTLC050009  
(Savanna Creek)

- |                             |                          |
|-----------------------------|--------------------------|
| <b>Watercourse</b>          | <b>Landuse</b>           |
| --- Ephemeral               | Ecological Reserve       |
| --- Intermittent            | Natural Area             |
| --- Transitional            | Wildland Provincial Park |
| --- Small Permanent         | <b>Type</b>              |
| --- Large Permanent         | Critical Wildlife        |
| --- Undefined Permanent     | C5 Licences              |
| --- Unclassified stream     | Pipelines - Alberta      |
| <b>Major Transportation</b> | Powerlines               |
| --- Road - Gravel           | <b>C5L9 Forest Cover</b> |
| --- Truck Trail             | Older than 100yrs        |
| --- Outline/Trail           | Younger than 100yrs      |
| <b>Cutblocks</b>            | Non Forested             |
| <b>Block Status</b>         | <b>Installations</b>     |
| --- Laid Out                | BOXCRB, ACTV             |
| --- Harvested               | Culvert, Active          |
| --- Reforested              | Gate, Active             |
| --- Internal Retention      | Modular, Active          |
| <b>Roads</b>                | Pipeline, Active         |
| <b>Road Status</b>          | Box Crib, Planned        |
| --- Laid Out                | Culvert, Planned         |
| --- Constructed             | Modular, Planned         |
| --- Reclaimed - Total       |                          |
| --- Reclaimed - Partial     |                          |



1:20,000



Created By: SLS  
 Date: December 17, 2007  
 Modified by: Enal Kutcher  
 Date Modified: March 27, 2018  
 Project: Z:\FOCIS\_2009\Geobase\Kutcher  
 MyMXDoc\SLR\C5L9\_2018\_2019\_AOP\_Map.mxd  
 PDF: W:\Harvest Planning\C5 Annual Operating Plans  
 2018\_2019\AAF\_Submission\C5L9\_2018-2019\_AOP\_Map.pdf

Any use or duplication without permission is prohibited.  
 This map was developed using available information and  
 Spray Lake Sawmills (1980) Ltd. makes no warranty for  
 the accuracy or completeness of this map.

