



Spray Lake Sawmills

2016/2017
Annual Operating Plan
CTLC020026
(Upper Livingstone)

Watercourses

- Ephemeral
- Intermittent
- Transitional
- Permanent
- Unclassified stream

Block Status

- Laid Out
- Preliminary
- Harvested
- REFO

Road Status

- Constructed
- Planned
- Reclaimed
- Road - Gravel
- Road - Unimproved
- Truck Trail

IRP and Landuse

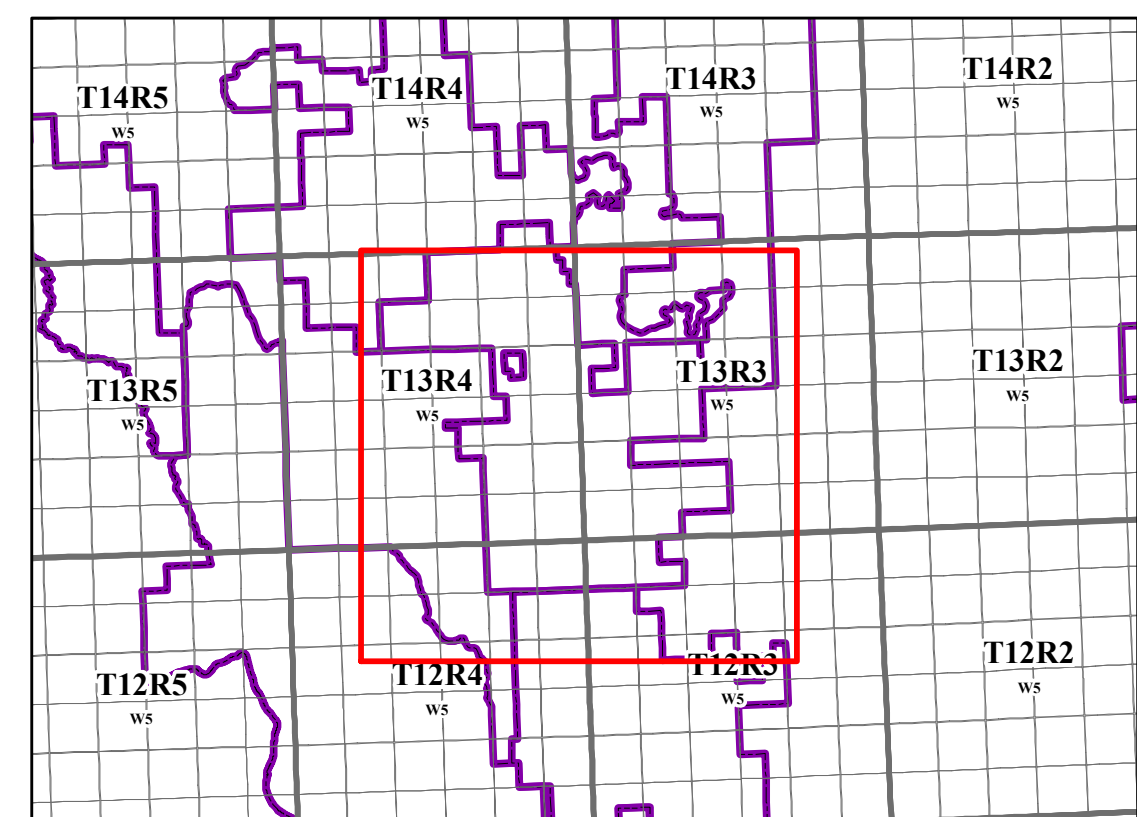
- Critical Wildlife
- Prime Protection
- C5 Licences
- Trapslines
- Grazing Allotments
- Livingstone Falls-PRA
- Wildland Provincial Park
- Pipelines - Alberta

Vegetation Cover



- Less than 100 year old Forest
- Over 100 year old Forest
- Shrub Cover
- Grassland
- Water
- Non-Forested

Installation Status

- Bridge, Active
- Box Crib, Active
- CULVRT, ACTV
- Cattle Guard, Active
- Gate, Active
- Pipeline, Active
- Bridge, Planned
- Box Crib, Planned
- Culvert, Planned
- Pipeline, Planned
- Bridge, Reclaimed
- Box Crib, Reclaimed
- CULVRT, RECL



1:20,000



Created By: SLS
 Date: December 17, 2007
 Modified by: Enrol Kutcher
 Date Modified: March 8th, 2016
 Project: Z:\COCIS_2009\Geodata\EKutcher\MyMXD\26\26\26\26\2016_2017 AOP.mxd
 PDF: W:\Harvest Planning\C5_Annual Operating Plans\2015_2016\C2L26_UpperLivingstone_AOP_2016_2017_Map.pdf

Any use or duplication without permission is prohibited. This map was developed using available information and Spray Lake Sawmills (1980) Ltd. makes no warranty for the accuracy or completeness of this map.

