

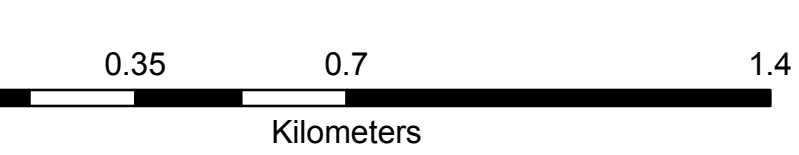


Legend	
FMA Boundary	Hydrography
B10B	Lakes and Rivers
B9	Ephemeral
B9B	Intermittent
ATS	Transitional
Township	Permanent
Section	Points of Interest
Quarter Section	Cultural
Transportation	Grazing
Road - Paved	Recreation
Road - Gravel	Vegetation
Truck Trail	Water Source
	Wildlife
Cutblocks	FMA Landbase
Harvested	Hard Deletions
In Progress	Alberta Vegetation Inventory
Laid Out	
Preliminary	
Reforested (>14yrs)	
Roads	
Planned	
Laid Out	
Constructed	
Reclaimed - Total	
Reclaimed - Partial	
Reclaimed - Seasonal	
Installations	
Third Party Access Control	
Cattle Guard, Active	
Cultivert, Active	
Logfill, Active	
Modular, Active	
Box Crib, Planned	
Cultivert, Planned	
Logfill, Planned	
Modular, Planned	
Pipeline, Planned	
Stakeholder Landuse	
License of Occupation	
Mineral Surface Lease	
Pipeline Agreement	
Easement	
Forestry Road	
Misc. Permit	
Pipeline Installation Lease	
Parks Mineral Surface Lease	
Roadway	
Rural Electrification Association Easement	
Right-of-Entry Agreement	
Country Road	
Surface Mineral Lease	
Vegetation Control Easement	

Spray Lake Sawmills

1:12,500



Map Title: FHP_B92014_19_Amendment_Map
 Created By: Spray Lake Sawmills (1980) Ltd
 Date Created: Aug 4, 2015
 Revised Date: Nov 17, 2015
 Author: Allen Mottet, RPF

Any duplication or distribution without permission is prohibited. This map was created using available information and Spray Lake Sawmills (1980) Ltd makes no warranty for the accuracy or completeness of this map.