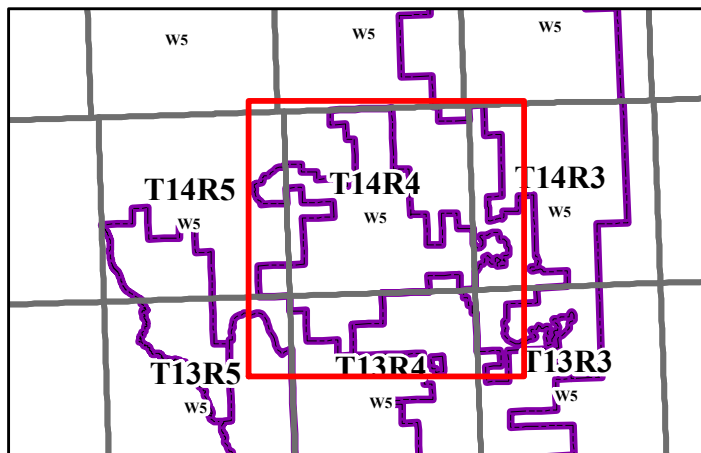






Spray Lake Sawmills

2017/2018
Annual Operating Plan
CTLC050009
(Savanna Creek)

- | | |
|---------------------------------|--------------------------|
| Watercourse | Landuse |
| --- Ephemeral | Ecological Reserve |
| --- Intermittent | Natural Area |
| --- Transitional | Wildland Provincial Park |
| --- Small Permanent | Type |
| --- Large Permanent | Critical Wildlife |
| --- Undefined Permanent | C5 Licences |
| --- Unclassified stream | Pipelines - Alberta |
| Major Transportation | Powerlines |
| --- Road - Gravel | C5L9 Forest Cover |
| --- Truck Trail | Older than 100yrs |
| --- Cutline/Trail | Younger than 100yrs |
| Cutblocks | Non Forested |
| Block Status | Installations |
| Orange: Laid Out | Cutvert, Active |
| Grey: Harvested | Gate, Active |
| Green: Reforested | Modular, Active |
| Light Green: Internal Retention | Pipeline, Active |
| | Box Crib, Planned |
| | Culvert, Planned |
| | Modular, Planned |



1:20,000



Created By: SLS
 Date: December 17, 2007
 Modified by: Enrol Kutcher
 Date Modified: December 14, 2016
 Project: 2: FOCIS, 2009: GeoData/EKutcher/Map/Kutcher/SLS/2016_2017AOP_Map.mxd
 PDF: W:\Harvest Planning\C5\Annual Operating Plans\2016_2017\Savanna Creek\C5L9_Savanna Creek_2016_2017AOP_Map.pdf

Any use or duplication without permission is prohibited. This map was developed using available information and Spray Lake Sawmills (1980) Ltd. makes no warranty for the accuracy or completeness of this map.

